

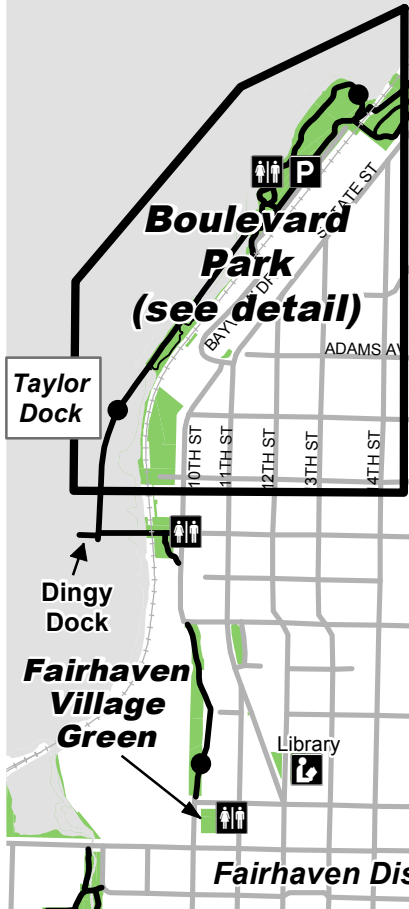
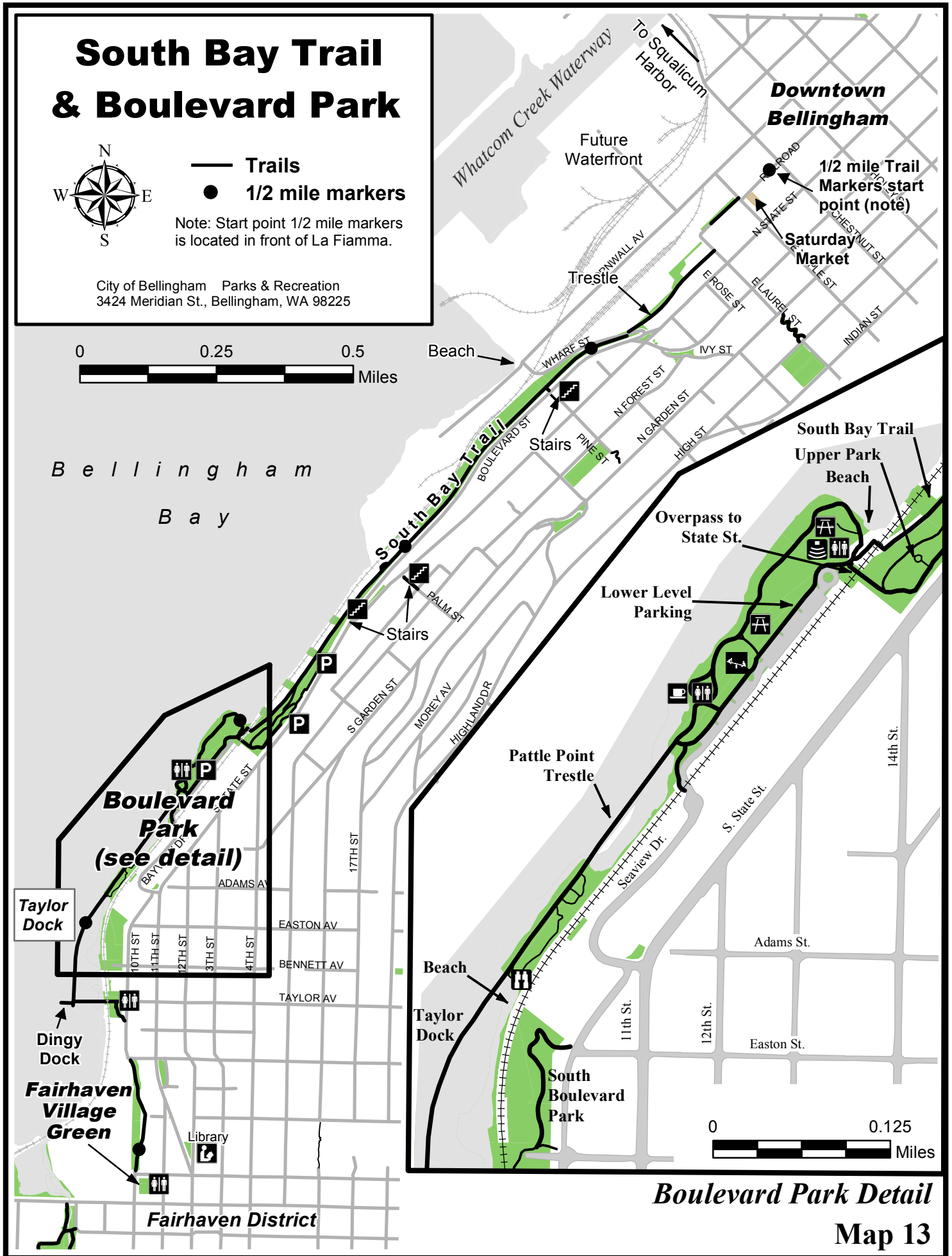

South Bay Trail & Boulevard Park



— Trails
● 1/2 mile markers

Note: Start point 1/2 mile markers is located in front of La Fiamma.

City of Bellingham Parks & Recreation
3424 Meridian St., Bellingham, WA 98225



Boulevard Park Detail
Map 13

SOUTH BAY TRAIL AND BOULEVARD PARK

TRAIL DESCRIPTION

Gentle grade, gravel trail with scenic views of Bellingham Bay and the San Juan Islands. Trail follows 10th street between Taylor Dock and Douglas Ave. Dogs must be on leash.

TRAILHEADS

Parking at Boulevard Park and on S. State St. North access at Railroad Ave. and Maple St. South access at 10th St. and Mill Ave.

MILEAGE

- 0.4 mile - Maple St. to Wharf St.
- 1.4 miles - Wharf St. to Pattle Point in Boulevard Park.
- 0.5 mile - Pattle Point to Fairhaven Village Green at Mill Ave.

Boulevard Park is a community park established in 1980. Located on Bellingham Bay, this park is a favorite for sunset viewing and recreating by the waterfront. Facilities include playground, picnic tables, barbecues, interpretive displays, performance stage, trails, parking, restrooms, and pocket beaches. There is also a coffee shop with fireplace, wireless internet and views of Bellingham Bay.

Taylor Dock is a historic structure once used to support waterfront industry. It was reconstructed and opened for public use in 2004.

Fairhaven Village Green was established in 2003. Facilities include restrooms, seating, a stage, pergola and drinking fountains, all in Historic Fairhaven.