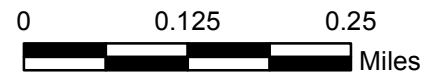





rev. Oct. 2012

NORTHRIDGE PARK TRAILS



-  Primary Trail (6'-12' wide)
-  Minor Trail (1'-1 1/2' wide)
-  Other



NORTHRIDGE PARK TRAILS

Northridge Park, established in 1991, has trails winding through second growth Douglas Fir forest with wetland pockets. Dogs must be on leash.

TRAIL DESCRIPTION

There are multiple gravel connector trails to neighborhood streets and one main loop trail through Northridge Park. Three trail segments contain steps.

TRAILHEADS

Neighborhood street parking only. Trail access at E. McLeod Road, Carrington Way, Magrath Road, Woodside Way, and Chandler Parkway.

MILEAGE

- 0.7 mile – Main Loop Trail
- 0.2 mile – Chandler Parkway to Northridge Park Loop
 - Contains steps
- 0.3 mile – E. McLeod Road to Northridge Park Loop
 - Contains steps