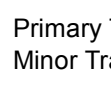
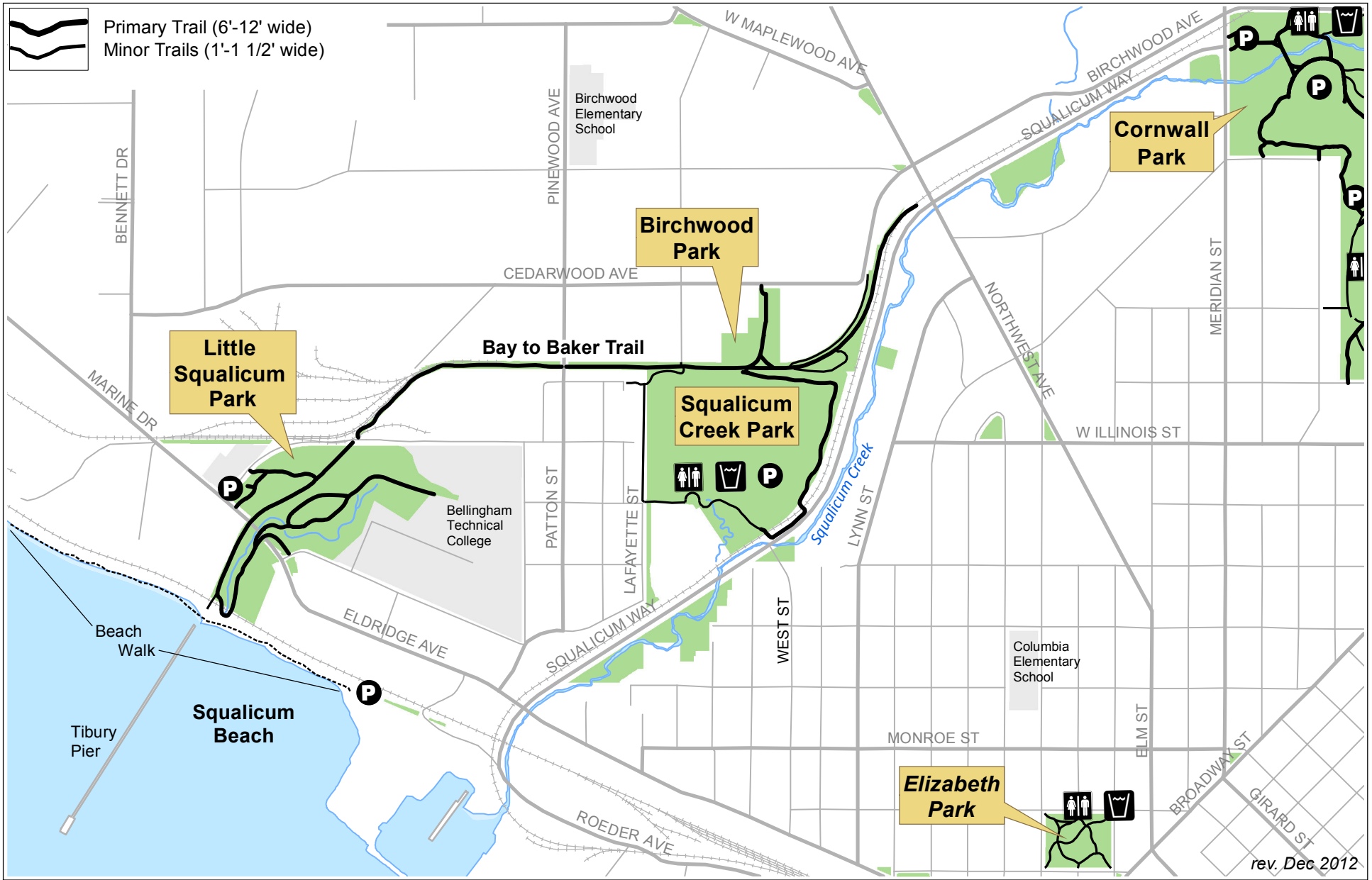
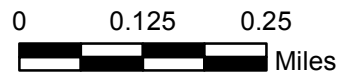
 Primary Trail (6'-12' wide)
 Minor Trails (1'-1 1/2' wide)



rev. Dec 2012

Bay to Baker Trail, Squalicum Creek Park & Little Squalicum Park Map



Map 1

BAY TO BAKER TRAIL, SQUALICUM CREEK PARK TRAILS AND LITTLE SQUALICUM PARK TRAILS

TRAIL DESCRIPTION

These trails access Birchwood Park, Squalicum Creek Park, Little Squalicum Park and Squalicum Beach. Dogs must be on leash, except at Little Squalicum Park.

TRAILHEADS

- Little Squalicum Park, 640 Marine Dr.
- Birchwood Park, 2709 Cedarwood Ave.
- Squalicum Creek Park, 1001 Squalicum Way
- Port of Bellingham parking area - From Port of Bellingham's parking area at the west end of Roeder Avenue, take a low tide beach walk on sand and cobblestones along the Bellingham Bay shoreline. Please leash your dog on the beach.

MILEAGE

- 0.7 mile – Squalicum Beach to Pinewood Ave. /Patton St.
- 1.2 miles –Squalicum Beach to Squalicum Parkway at the Northwest Ave. Bridge.
- 1.2 Miles – Squalicum Creek Park, from Squalicum Way to Squalicum Beach.

Little Squalicum Park is a community park established in 1976. Facilities include beach, trails, interpretive displays and parking. Little Squalicum Creek runs through this park.

Squalicum Creek Park is a community park established in 2002. Facilities include restroom, ballfield, parking, and trails. Future phases will add a playground, picnic facilities, fenced dog park, and basketball.

Birchwood Park is a neighborhood park established in 1996. Facilities include playground, picnic shelter, parking and open field.

Squalicum Beach is owned and managed by the Port of Bellingham. Dogs must be on-leash.