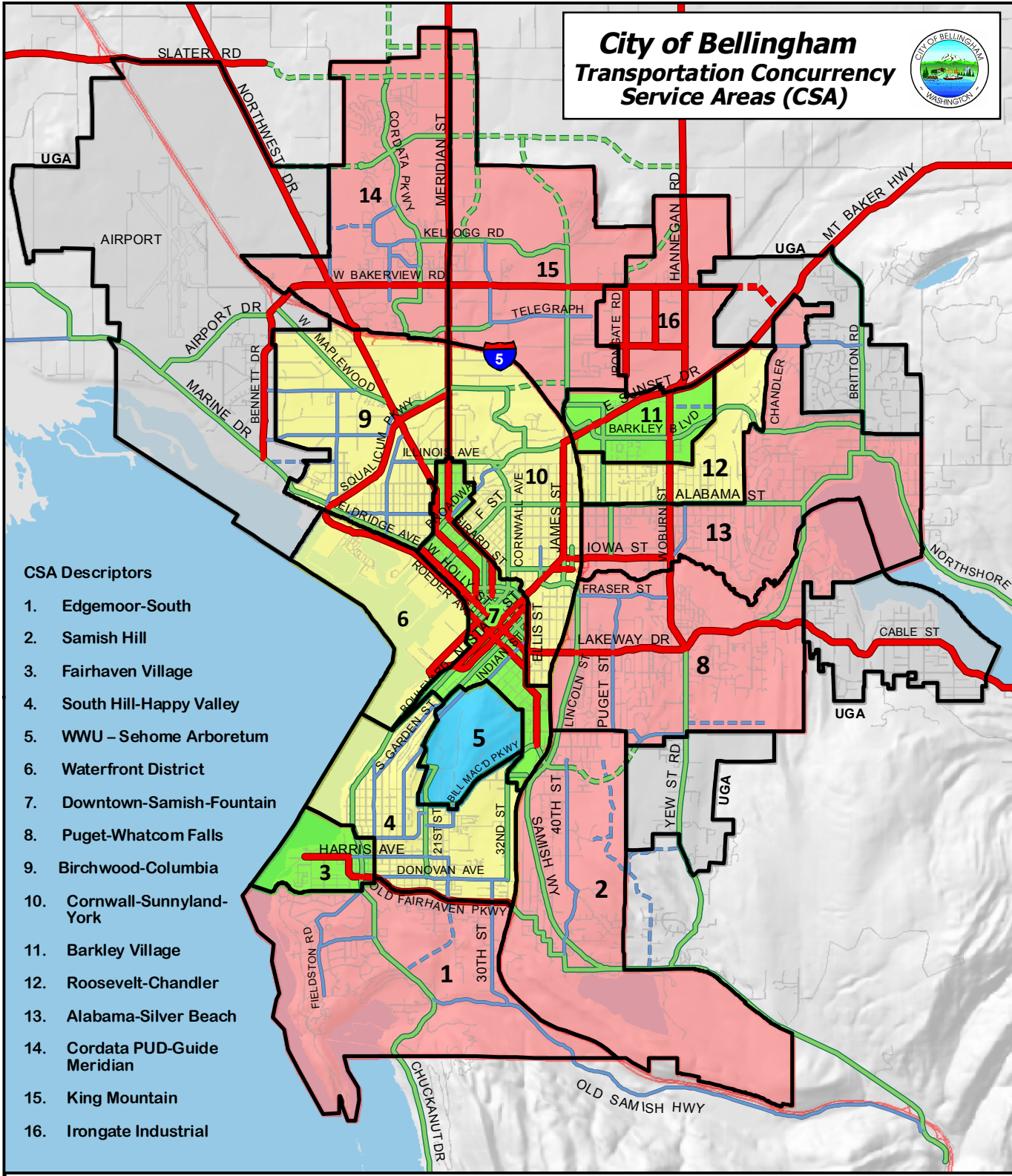


City of Bellingham Transportation Concurrency Service Areas (CSA)

CSA Descriptors

1. Edgemoor-South
2. Samish Hill
3. Fairhaven Village
4. South Hill-Happy Valley
5. WWU – Sehome Arboretum
6. Waterfront District
7. Downtown-Samish-Fountain
8. Puget-Whatcom Falls
9. Birchwood-Columbia
10. Cornwall-Sunnyland-York
11. Barkley Village
12. Roosevelt-Chandler
13. Alabama-Silver Beach
14. Cordata PUD-Guide Meridian
15. King Mountain
16. Irongate Industrial

Legend


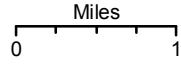
Transportation Concurrency Service Areas (CSA)

- Type I
- Type I Institutional
- Type II
- Type III
- UGA Areas *

Roadway Functional Classification

- Principal Route
- Secondary Route
- Collector Route
- Interstate 5
- Proposed Principal
- Proposed Secondary
- Proposed Collector

2010

Miles
0 1 cjb

* UGA areas will be added to the CSA system when annexed into the City