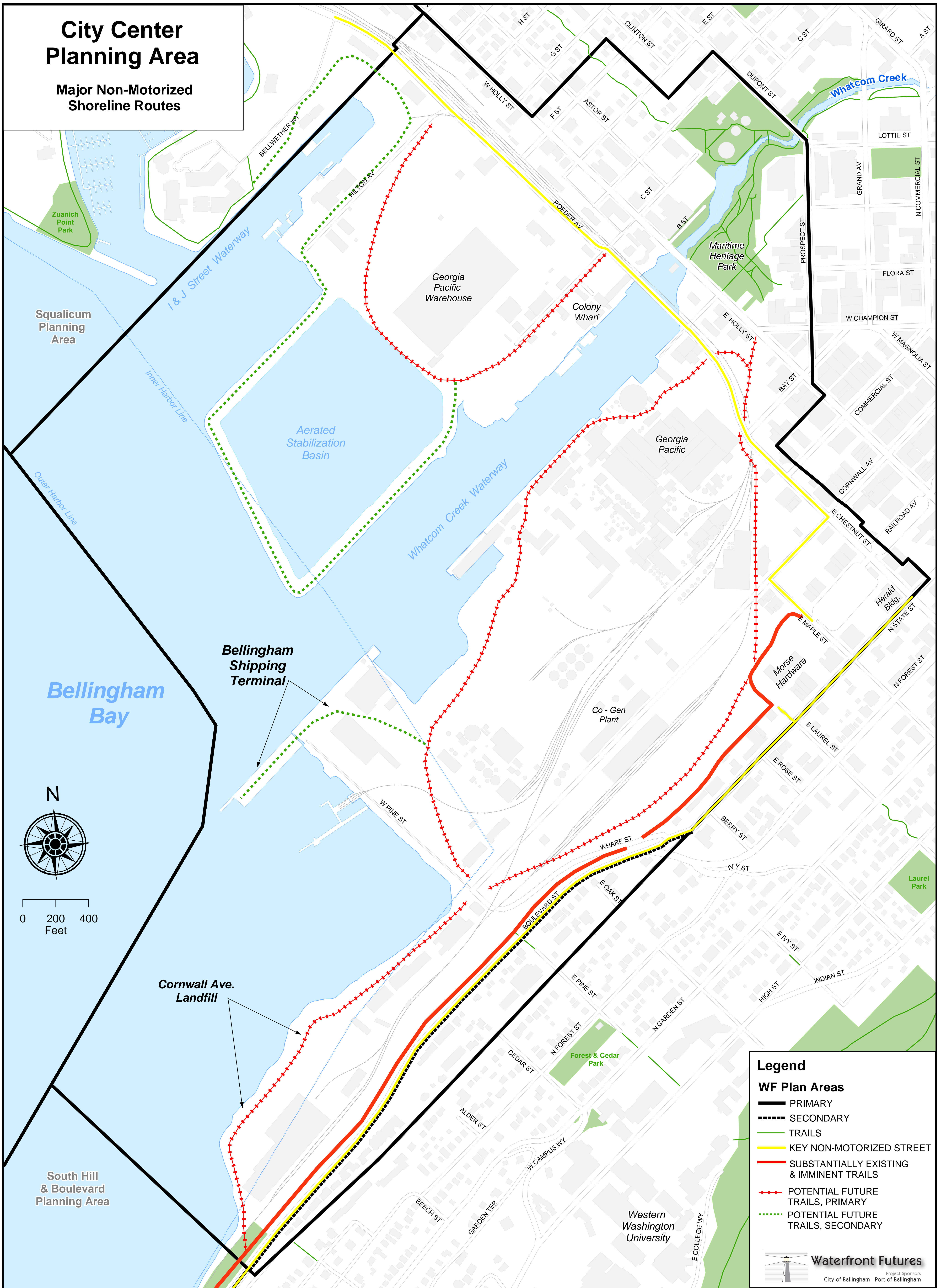









City Center Planning Area

Major Non-Motorized Shoreline Routes



Legend

WF Plan Areas

-  PRIMARY
-  SECONDARY
-  TRAILS
-  KEY NON-MOTORIZED STREET
-  SUBSTANTIALLY EXISTING & IMMINENT TRAILS
-  POTENTIAL FUTURE TRAILS, PRIMARY
-  POTENTIAL FUTURE TRAILS, SECONDARY