

**NOTES**

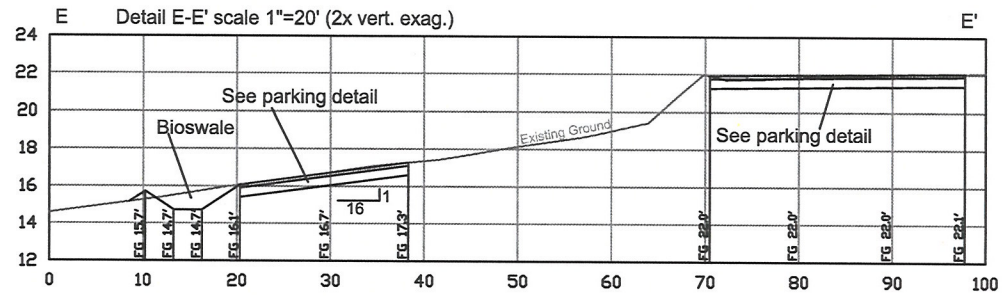
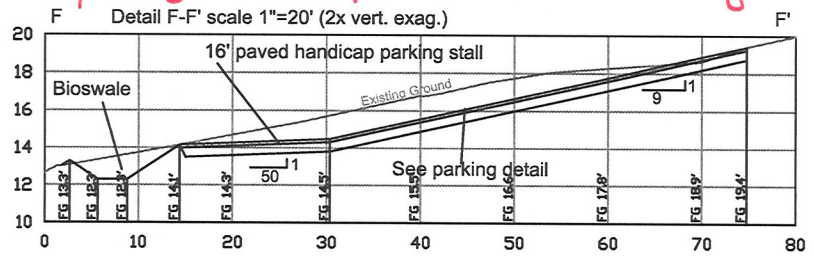
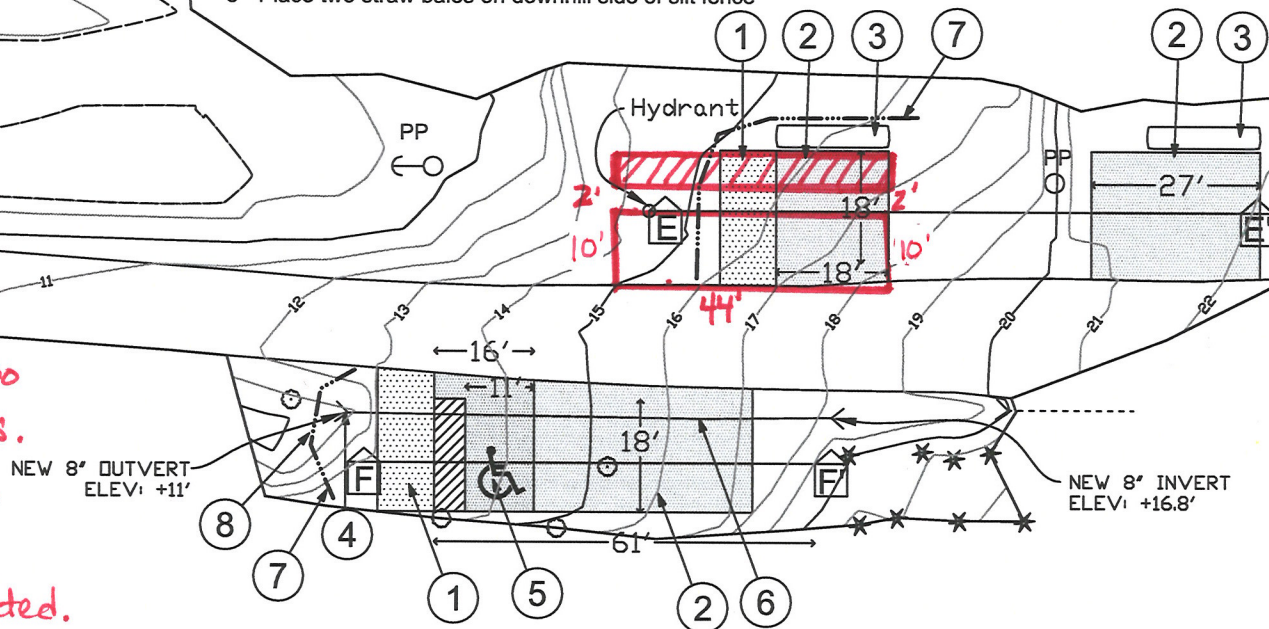
- 1 - Bioswale (see detail Sheet 7)
- 2 - Gravel parking stalls (not striped; see detail Sheet 7)
- 3 - 3.5'x18' privacy hedge - native plantings as per land-owner request
- 4 - New culvert outvert at ~+11' MLLW - see note 6 this sheet
- 5 - Paved handicap parking stall at 11'x18' with 5' striped exclusion zone at < 2% slope.
- 6 - Replace existing 4" culvert with 8" HDPE (Hancor) gasketed culvert - 88 linear ft
- 7 - Install silt fencing (see Sheet 7)
- 8 - Place two straw bales on downhill side of silt fence



**Fairhaven Avenue**

*Approx. location of two parallel parking spaces. Each space is approx. 22 ft by 8 ft.*

*Hydrant to be relocated. Privacy hedge to be expanded to 44 ft. Long.*



*Revisions not to Scale.*

**COASTAL GEOLOGIC SERVICES**  
 701 Wilson Ave, Bellingham, WA 98225  
 (P) 360-647-1845, (F) 360-671-8654  
 www.coastalgeo.com

**PURPOSE:** Culvert removal and beach restoration  
**DATUM:** MLLW (MHHW = +8.4' MLLW)  
**ADJACENT PROPERTY OWNERS:**  
 Burton Baxter                      Heinrich Family Trust  
 Patrick & Mary Frost            Stephen & Marnie Hofeditz  
 Kevin Engels                        John Goodman

**CHUCKANUT VILLAGE MARSH**  
**Parking Area**  
 1"=30'  
**OWNER AND ADDRESS**  
 City of Bellingham  
 210 Lottie Street  
 Bellingham, WA 98225

**PROPOSED:** Culvert removal and beach restoration  
**IN:** Chuckanut Bay  
**COUNTY:** Whatcom      **STATE:** WA  
**APPLICATION BY:** City of Bellingham