



WETLAND IMPACTS ALT. 4F

WETLAND IMPACTS = 26,475 SF / 0.61 ACRES
 REGULATED = 14,987 SF / 0.34 ACRES
 WETLAND CC 6120 SF / 0.14 ACRES
 WETLAND HH 8767 SF / 0.20 ACRES
 NON-REGULATED = 11,588 SF / 0.23 ACRES
 WETLAND AA 8998 SF / 0.21 ACRES
 WETLAND AY 499 SF / 0.01 ACRES
 WETLAND AX 130 SF / 0.003 ACRES
 WETLAND CS 130 SF / 0.01 ACRES
 WETLAND LT 1831 SF / 0.037 ACRES


 BUFFER IMPACTS = 51,523 SF / 1.18 ACRES
 OFFSITE FOREST IMPACTS = 21,003 SF / 0.48 ACRES

NOTE:
 TEMPORARY CONSTRUCTION IMPACTS TO
 WETLAND BUFFERS HAVE NOT BEEN SHOWN
 ON THIS PLAN. ALL TEMPORARY IMPACTS
 WILL BE REPAIRED WITH NATIVE
 VEGETATION.



RONALD T. JEPSON & ASSOCIATES
 REGISTERED PROFESSIONAL ENGINEERS AND LAND SURVEYORS
 222 GRAND AVE., SUITE C, BELLINGHAM, WASHINGTON 98225 PH: (360)733-5780 FAX: (360)647-8838

SCALE	1" = 100'
DATE	8/22/2008
PROJECT	ALTERNATIVE 4F IMPACTS
CLIENT	GREENBRIAR NORTHWEST, LLC



1/26/2009

ALTERNATIVE 4F IMPACTS
 FAIRHAVEN HIGHLANDS (739 UNITS)
 CHUCKAWALT DRIVE, FAIRHAVEN

CLIENT:
GREENBRIAR NORTHWEST, LLC

041127
4F-2