









ALTERNATIVE 2F

SITE IMPROVEMENTS

SITE = 3,583,547 SF / 82.27 ACRES

-  FOREST = 1,517,971 SF / 34.85 ACRES
-  NON-POLLUTION GENERATING IMPERVIOUS = 493,335 SF / 11.33 ACRES
-  POLLUTION GENERATING IMPERVIOUS = 396,967 SF / 9.11 ACRES
-  WETLAND = 262,384 SF / 6.02 ACRES
-  LANDSCAPE = 912,890 SF / 20.96 ACRES

OFF-SITE IMPROVEMENTS

-  NON-POLLUTION GENERATING IMPERVIOUS = 2,385 SF / 0.05 ACRES
-  POLLUTION GENERATING IMPERVIOUS = 18,906 SF / 0.43 ACRES
-  LANDSCAPE = 3,928 SF / 0.09 ACRES

NOTE:

NON-POLLUTION GENERATING IMPERVIOUS INCLUDES ROOFS, SIDEWALKS, AND STORMWATER PONDS

