



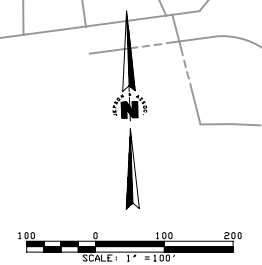
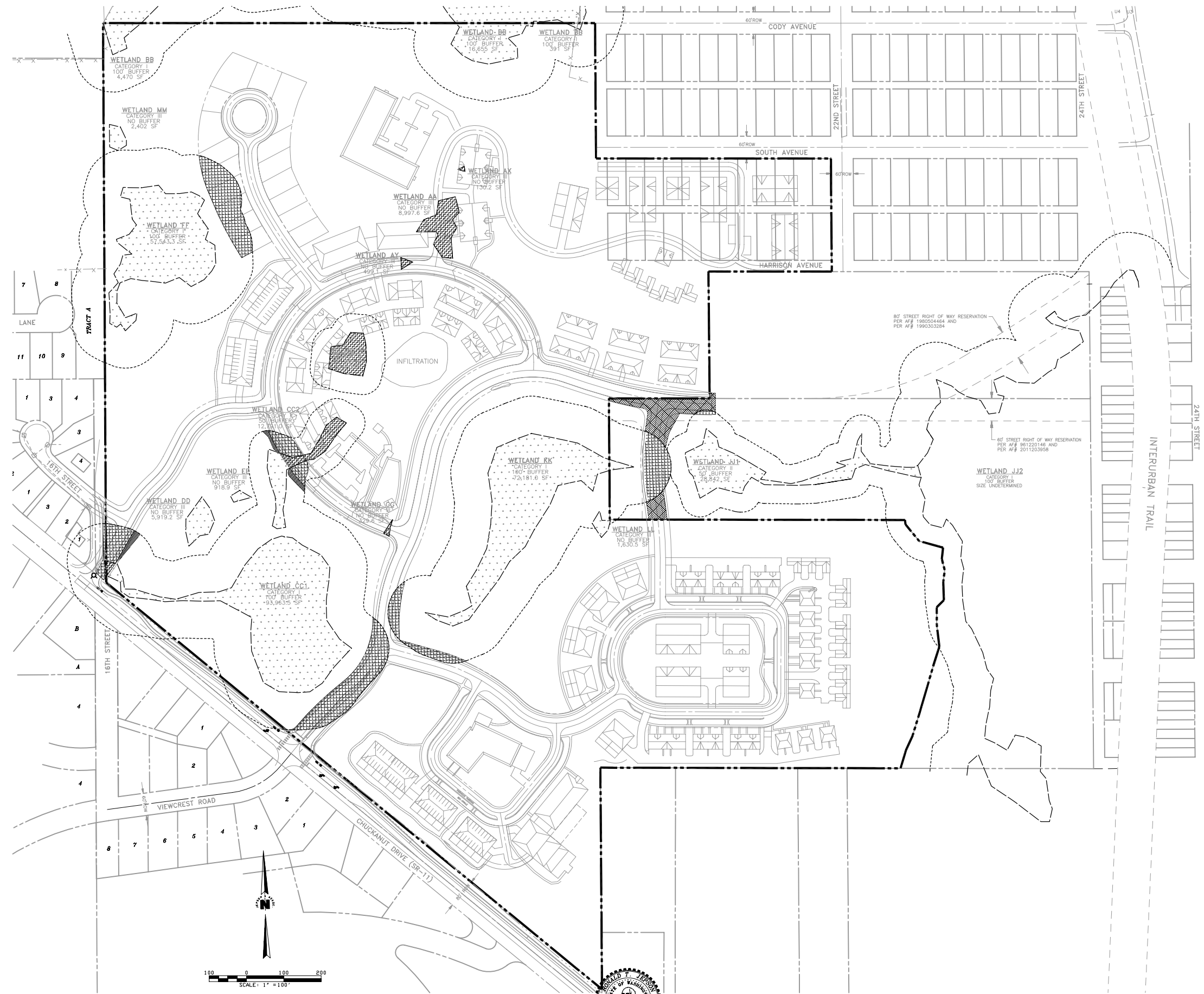


**WETLAND IMPACTS ALT 2F**

-  WETLAND IMPACTS = 24,756 SF / 0.57 ACRES
- REGULATED = 14,799 SF / 0.34 ACRES**
  - WETLAND CC1 557 SF / 0.01 ACRES
  - WETLAND CC2 5475 SF / 0.13 ACRES
  - WETLAND HH 8767 SF / 0.20 ACRES
- NON-REGULATED = 9,957 SF / 0.23 ACRES**
  - WETLAND AA 8,998 SF / 0.21 ACRES
  - WETLAND AY 499 SF / 0.01 ACRES
  - WETLAND AX 130 SF / 0.003 ACRES
  - WETLAND GG 330 SF / 0.01 ACRES
-  BUFFER IMPACTS = 67,103 SF / 1.54 ACRES
-  TEMPORARY BUFFER IMPACTS = 2,361 SF / 0.05 ACRES
-  OFFSITE FOREST IMPACTS = 16,777 SF / 0.39 ACRES



**RONALD T. JEPSON & ASSOCIATES**  
 REGISTERED PROFESSIONAL ENGINEERS AND LAND SURVEYORS  
 222 GRAND AVE., SUITE C, BELLINGHAM, WASHINGTON 98225 PH:(360)733-5760 FAX (360)647-8939

SCALE: 1"=100'  
 DESIGNED BY: [ ]  
 DRAWN BY: B/W  
 CHECKED BY: B/W  
 DATE: 8/4/2008



**ALTERNATIVE 2F IMPACTS**  
 FAIRHAVEN HIGHLANDS (739 UNITS)  
 CHUCKANUT DRIVE, FAIRHAVEN

CLIENT:  
 GREENBRIAR NORTHWEST, LLC

04127  
 2F-2

L:\Jepson Projects\2004\04127.dwg (ES Alternatives) (Parashis) (Final Alternatives)\Alt-02-F IMPACT.DWG - dskln - AUG 18, 2009 - 08:58:09