

SOUTH BAY TRAIL AND BOULEVARD PARK

TRAIL DESCRIPTION

Gently graded, gravel path with scenic views of Bellingham Bay and the San Juan Islands. Trail follows 10th street from Taylor Dock to Douglas Ave.

TRAILHEADS

Parking at Boulevard Park and on S. State St. North access at Railroad Ave. and Maple St. South access at 10th St. and Mill Ave.

MILEAGE

- 0.4 mile - Maple St. to Wharf St.
- 1.4 miles - Wharf St. to Pattle Point in Boulevard Park.
- 0.5 mile - Pattle Point to Fairhaven Village Green at Mill Ave.



Boulevard Park is a community park established in 1980. Located on Bellingham Bay, this park is a favorite for sunset viewing. Facilities include trails, parking, restrooms, playground, picnic tables, barbecues, interpretive displays, beaches, and dock.

Taylor Dock is a historic structure once used to support waterfront industry. It was reopened for public use in 2004.

Fairhaven Village Green was established in 2003. Facilities include restrooms, seating, a stage, pergola shelters and drinking fountains.

South Bay Trail & Boulevard Park

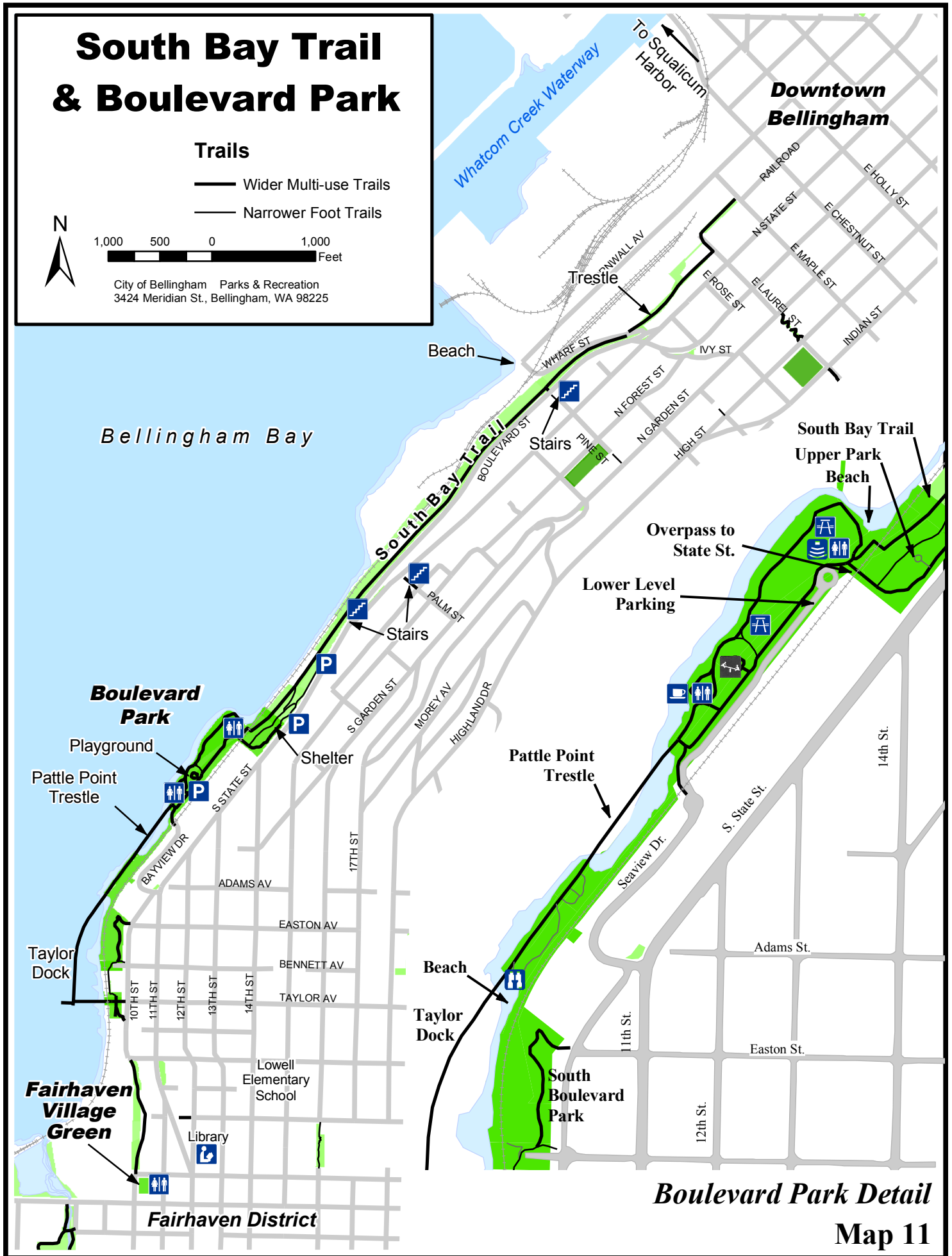
Trails

-  Wider Multi-use Trails
-  Narrower Foot Trails



1,000 500 0 1,000
Feet

City of Bellingham Parks & Recreation
3424 Meridian St., Bellingham, WA 98225



Boulevard Park Detail
Map 11