











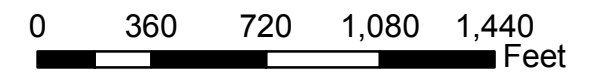


SUNNYLAND NEIGHBORHOOD BASEMAP

Legend:

-  City Limits
-  Urban Growth Bndy.
-  Neighborhood Bndy.
-  Tax Parcels
-  Public Buildings
-  Streams
-  Primary Trail
-  Secondary Trail
-  Minor Trail
-  Community Park
-  Open Space/Trail Corridor
-  Private Open Space



The City of Bellingham has compiled this information for its own use and is not responsible for any use of this information by others. The information found herein is provided simply as a courtesy to the public and is not intended for any third party use in any official, professional or other authoritative capacity. Persons using this information do so at their own risk and by such use agree to defend, indemnify and hold harmless the City of Bellingham as to any claims, damages, liability, losses or suits arising out of such use.

