










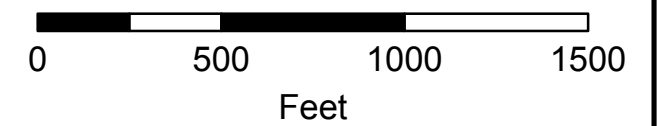


# MERIDIAN NEIGHBORHOOD BASEMAP

## Legend:

-  City Limits
-  Neighborhood Bndy.
-  Parcel Lines
-  Public Buildings
-  Streams
-  Primary Trail
-  Secondary Trail
-  Minor Trail
-  Community Park
-  Open Space/Trail Corridor
-  Private Open Space



City of Bellingham  
Planning Department  
2007

